













Lawn survey - Identification and recording table 1 - Density

For each species count the number of plants

Scan of plant	Name	No. of plants
	Daisy <i>Bellis perennis</i>	
	Dandelion <i>Taraxacum</i> section <i>Ruderale</i>	
	Lesser Swine-cress <i>Coronopus didymus</i>	
	Greater Plantain <i>Plantago major</i>	
	White Clover <i>Trifolium repens</i>	
	Perennial Rye-grass <i>Lolium perenne</i>	

Lawn survey - Identification and recording table 2 - Frequency

Tick the present or absent column for each species

Scan of plant	Name	Present	Absent
	Daisy <i>Bellis perennis</i>		
	Dandelion <i>Taraxacum</i> section <i>Ruderales</i>		
	Lesser Swine-cress <i>Coronopus didymus</i>		
	Greater Plantain <i>Plantago major</i>		
	White Clover <i>Trifolium repens</i>		
	Perennial Rye-grass <i>Lolium perenne</i>		